





Reproduced from or based upon Ordnance Survey maps with the sanction of the Controller of H.M. Stationery Office. Crown Copyright reserved.

**Padnal & Waterden Internal Drainage Board**

-  direction of flow
-  Pumping Station
-  Inlet
-  rated area

0 0.5 1 1.5 2 km