




Reproduced from or based upon
 Ordnance Survey maps with the sanction of
 the Controller of H.M. Stationary Office.
 Crown Copyright reserved.

Old West Internal Drainage Board

-  direction of flow
-  Pumping Station
-  rated area

