





Middle Fen & Mere Internal Drainage Board

-  direction of flow
-  Pumping Station
-  Inlet
-  rated area

Reproduced from or based upon Ordnance Survey maps with the sanction of the Controller of H.M. Stationery Office. Crown Copyright reserved.